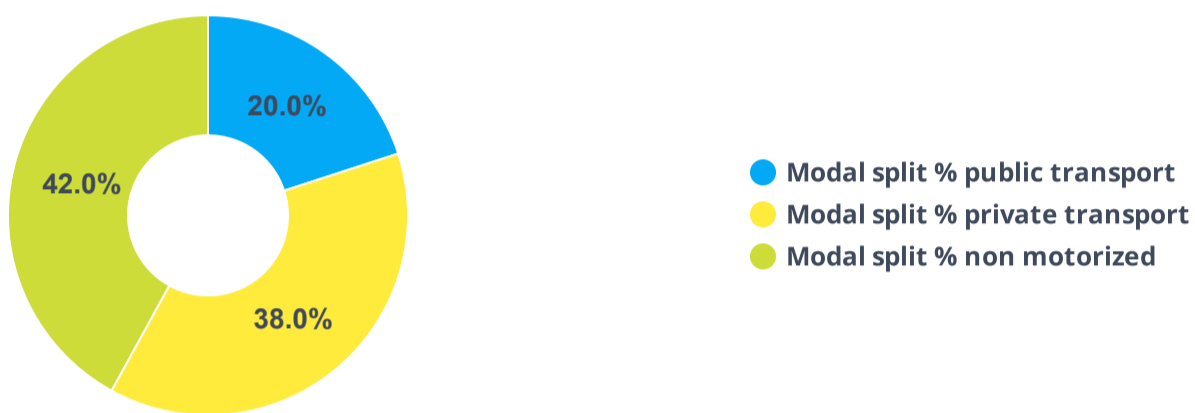


**AMSTERDAM, NETHERLANDS - ZUIDTANGENT BRT**



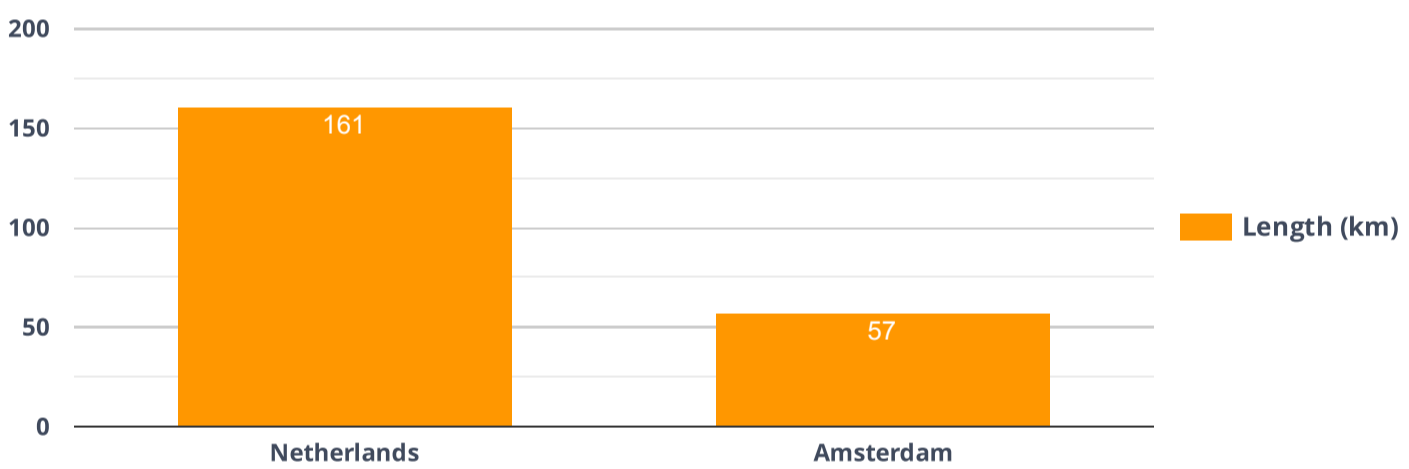
“ **Amsterdam** has **802,938** inhabitants. **20%** of total trips are made by public transport, as showed in the graph below.

**MODAL SPLIT - AMSTERDAM**




“ The city has started the system in **2002** and now counts with **1** bus priority corridors consisting of **56** kilometers and benefiting **40,000** passengers every day. The average operational speed of the system is **35** km/h.

**SYSTEM LENGTH IN RELATION TO NETHERLANDS**



**DAILY DEMAND IN RELATION TO NETHERLANDS**



**70,568 (63.8%)**  
NETHERLANDS (PASSENGER/DAY)

**40,000 (36.2%)**  
AMSTERDAM (PASSENGER/DAY)

SOME TECHNICAL DETAILS ABOUT CORRIDORS ARE PRESENTED IN THE TABLE BELOW.

Corridor Name	Daily demand, corridor (passengers per day)	Corridor length (km)	Stations, corridor
Zuidtangent	40,000	56,7	33