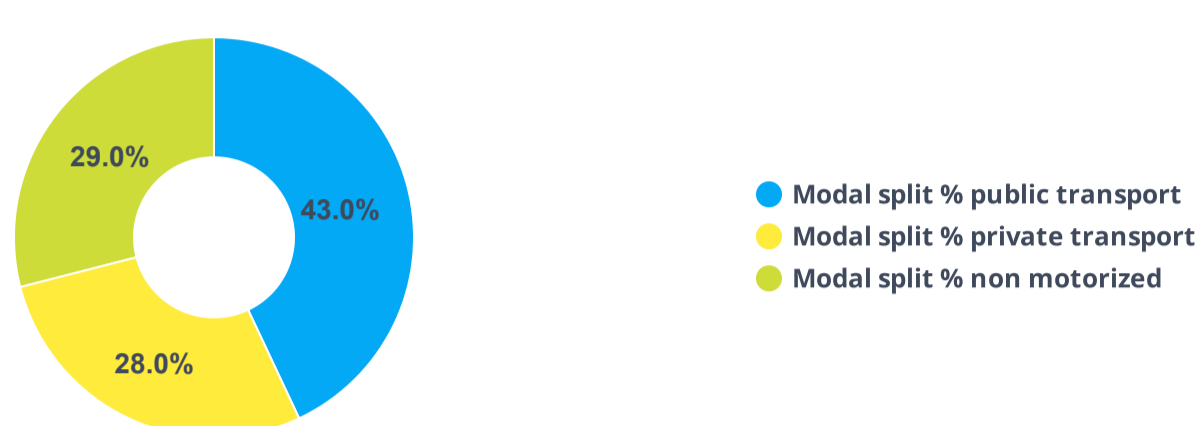


PORTO ALEGRE, BRAZIL



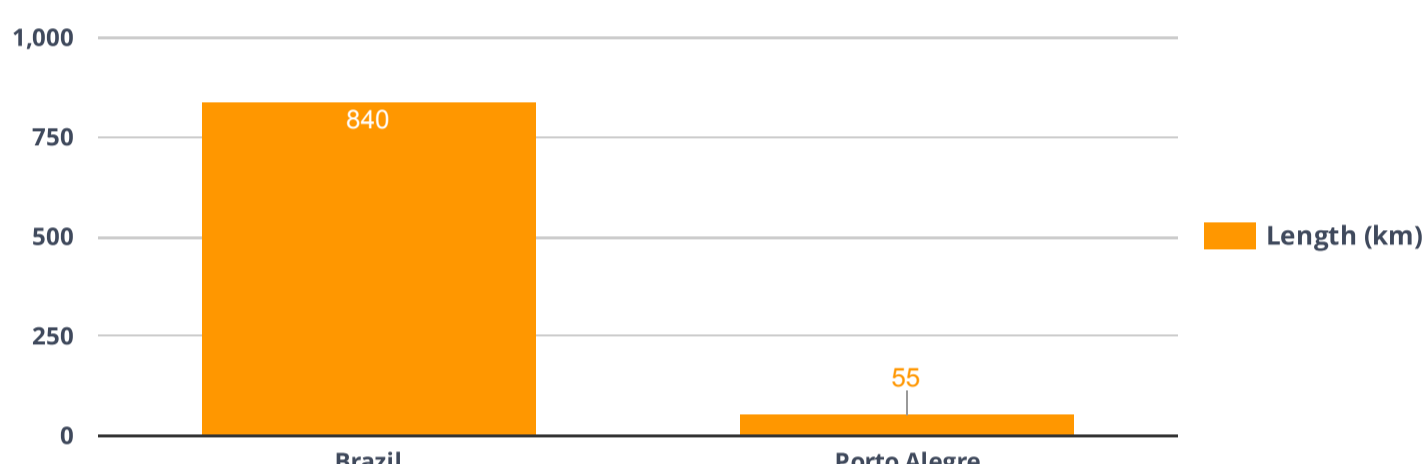
“ **Porto Alegre** has **1,476,867** inhabitants. **43,0%** of total trips are made by public transport, as showed in the graph below.

MODAL SPLIT - PORTO ALEGRE




“ The city has started the system in **1977** and now counts with **11** bus priority corridors consisting of **54** kilometers and benefiting **540,000** passengers every day. The average operational speed of the system is **19,8** km/h.

SYSTEM LENGTH IN RELATION TO BRAZIL



DAILY DEMAND IN RELATION TO BRAZIL



10,256,415 (95.0%)
BRAZIL (PASSENGER/DAY)



540,000 (5.0%)
PORTO ALEGRE (PASSENGER/DAY)

SOME TECHNICAL DETAILS ABOUT CORRIDORS ARE PRESENTED IN THE TABLE BELOW.

Corridor Name	Daily demand, corridor (passengers per day)	Corridor length (km)	Stations, corridor	Pre-board fare collection, corridor	Overtaking lanes, corridor	Station boarding level, corridor	Operating speed, corridor
Av. Farrapos	63,400	3,60	6	None	None	On-street, no level boarding	19,4
Av. Assis Brasil	66,200	4,90	9	None	None	On-street, no level boarding	19,1
Av. Sertório	20,100	4,70	6	None	None	High level platform	21,0
Av. Baltazar Garcia	49,200	5,15	9	None	None	On-street, no level boarding	
III Perimetral	29,000	10,50	24	None	None	On-street, no level boarding	21,0
Av. Aureliano de Figueiredo Pinto - Av. Érico Veríssimo (Cascatinha)	7,400	2,50	8	None	None	On-street, no level boarding	23,0
Av. João Pessoa	55,500	2,50	5	None	None	On-street, no level boarding	18,0
Av. Azenha - Av. Bento	31,100	1,20	2	None	None	On-street, no level boarding	17,0
Av. Bento Gonçalves	60,400	8,55	18	None	None	On-street, no level boarding	19,7
Av. Osvaldo Aranha - Av. Protásio Alves	87,700	6,73	14	None	None	On-street, no level boarding	19,3
Av. Padre Cacique - Av. Borges de Medeiros - Av. Praia de Belas	70,000	4,30	9	None	None	On-street, no level boarding	