


**CAMBRIDGE, UNITED KINGDOM - CAMBRIDGESHIRE GUIDED BUSWAY**



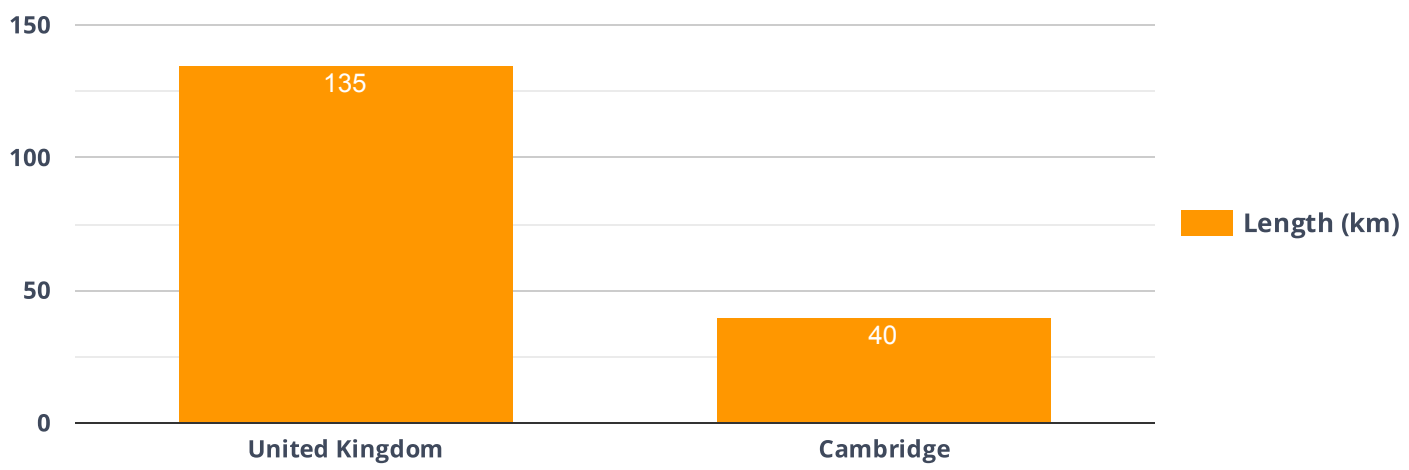
“ **Cambridge** has **128,000** inhabitants. **9,0%** of total trips are made by public transport, as showed in the graph below.

**MODAL SPLIT - CAMBRIDGE**




“ The city has started the system in **2011** and now counts with **1** bus priority corridors consisting of **40** kilometers and benefiting **12,000** passengers every day. The average operational speed of the system is **60,0** km/h.

**SYSTEM LENGTH IN RELATION TO UNITED KINGDOM**



**DAILY DEMAND IN RELATION TO UNITED KINGDOM**



**66,226 (84.7%)**  
UNITED KINGDOM (PASSENGER/DAY)



**12,000 (15.3%)**  
CAMBRIDGE (PASSENGER/DAY)

SOME TECHNICAL DETAILS ABOUT CORRIDORS ARE PRESENTED IN THE TABLE BELOW.

Corridor Name	Daily demand, corridor (passengers per day)	Corridor length (km)	Stations, corridor	Pre-board fare collection, corridor	Overtaking lanes, corridor	Station boarding level, corridor	Operating speed, corridor
The Busway	12,000	40,00	8	None	None	Low-level platform	60,0