


CALGARY, CANADA - MAX



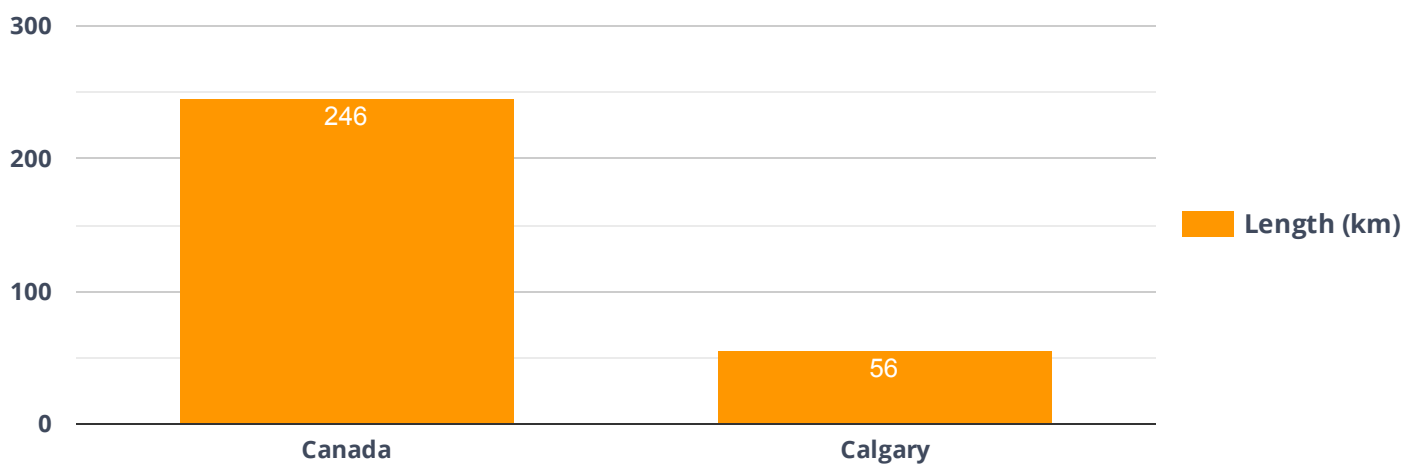
“ **Calgary** has **1,285,711** inhabitants. **9,0%** of total trips are made by public transport, as showed in the graph below.

MODAL SPLIT - CALGARY




“ The city has started the system in **2018** and now counts with **4** bus priority corridors consisting of **56** kilometers and benefiting **7,640** passengers every day.

SYSTEM LENGTH IN RELATION TO CANADA



DAILY DEMAND IN RELATION TO CANADA



495,767 (98.5%)
CANADA (PASSENGER/DAY)

7,640 (1.5%)
CALGARY (PASSENGER/DAY)

SOME TECHNICAL DETAILS ABOUT CORRIDORS ARE PRESENTED IN THE TABLE BELOW.

Corridor Name	Daily demand, corridor (passengers per day)	Corridor length (km)	Stations, corridor	Pre-board fare collection, corridor	Overtaking lanes, corridor	Station boarding level, corridor	Operating speed, corridor
MAX Purple		12,41	16				
MAX Orange		24,67	20				
MAX Teal		22,43	17				
MAX Yellow		19,60	20				